
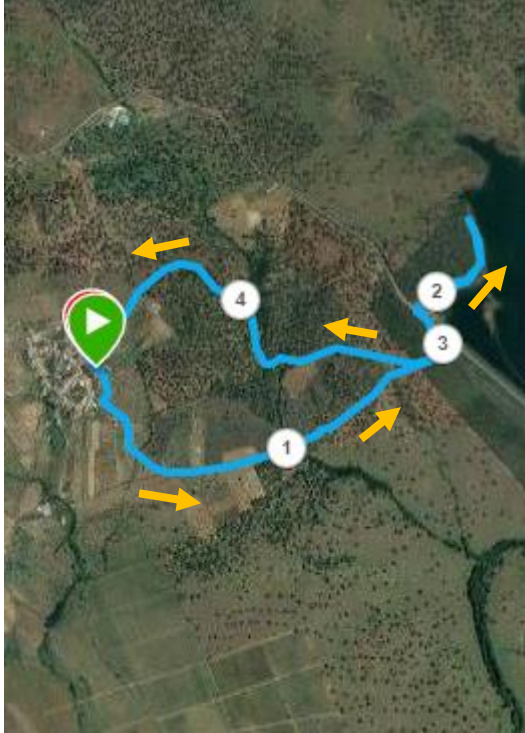



## Walking Trail 2 - Dam Route (River Beach) (Albergaria dos Fusos)

<p>Distance: 4.85 Km</p> <p>Difficulty: 1 (level from 1 (low) to 5 (high))</p> <p>Terrain: dirt</p> <p>Travel time: 1.00 - 1.50 hours</p>	<p>Ascending Altimetry: 65 meters Downward Altimetry: 63 meters Maximum Elevation: 213 meters Minimum Elevation: 180 meters</p> 
<p>Map</p>	<p>Description</p>
	<p>The route starts at the church of Nossa Senhora do Outeiro (1). The only 20th century temple in the county. In front of the Church, continue along the street parallel to your left, after 20 meters the dirt floor will start. After making a right turn on the 1st road on the left. Follow the road straight ahead until two kilometers from the route where you will find the Albergaria dos Fusos dam (2). It has an area of approximately 1,480 hectares and is known for having good conditions for outdoor activities, such as water sports and sport fishing. The route will lead to the river beach which is located on the right side of the water treatment plant that you will find as soon as you reach the dam wall. After enjoying the place, go back along the same initial dirt road. After the 1st turn on the right, take the 1st exit on the right (3). Follow this road where you will pass a stream and run parallel to it until you find another one, then head to the left, four kilometers from the route. Go straight ahead until you find the houses of Albergaria dos Fusos. Continue straight ahead and take the 1st street on the left where the starting point of the trail is, the church square of Nossa Senhora do Outeiro (4).</p>  <p>(1)</p> <p>(2)</p> <p>(3)</p> <p>(4)</p>